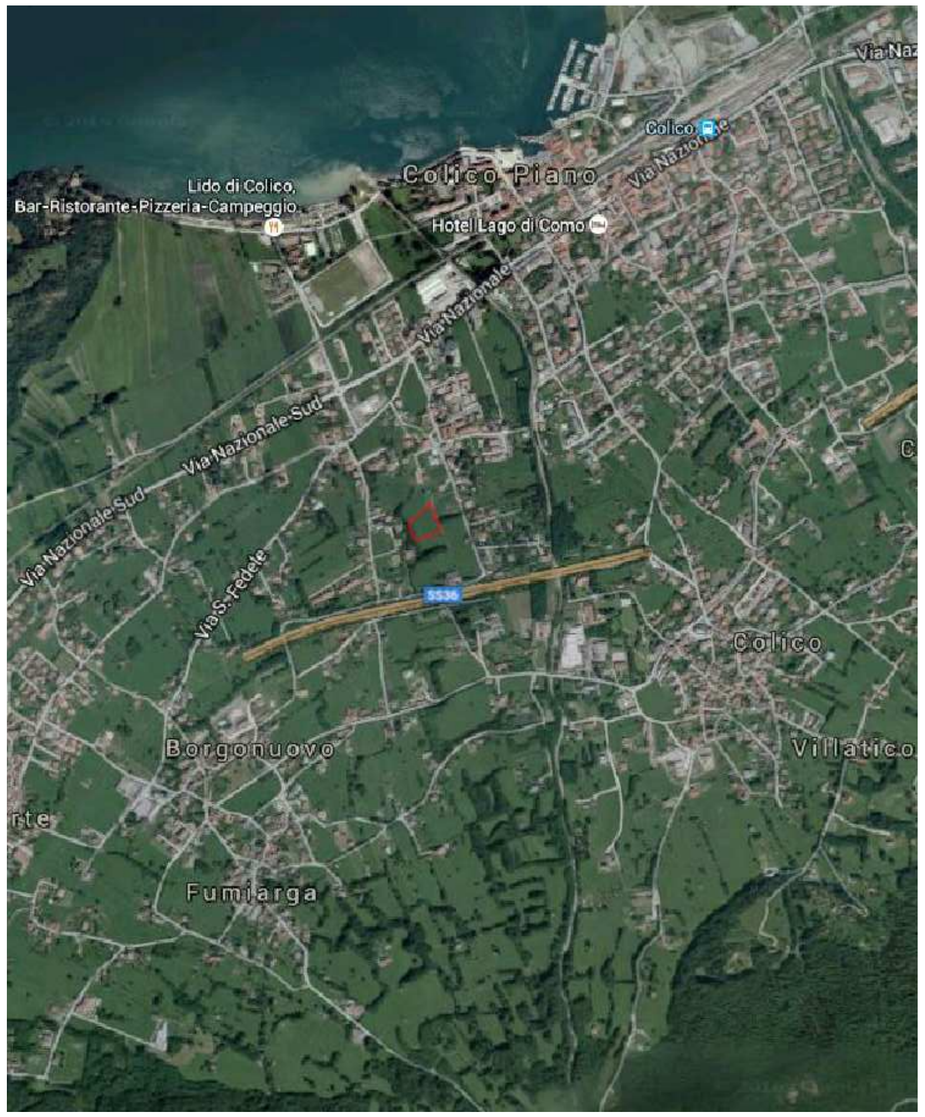


Ortofoto Scala 1:10000

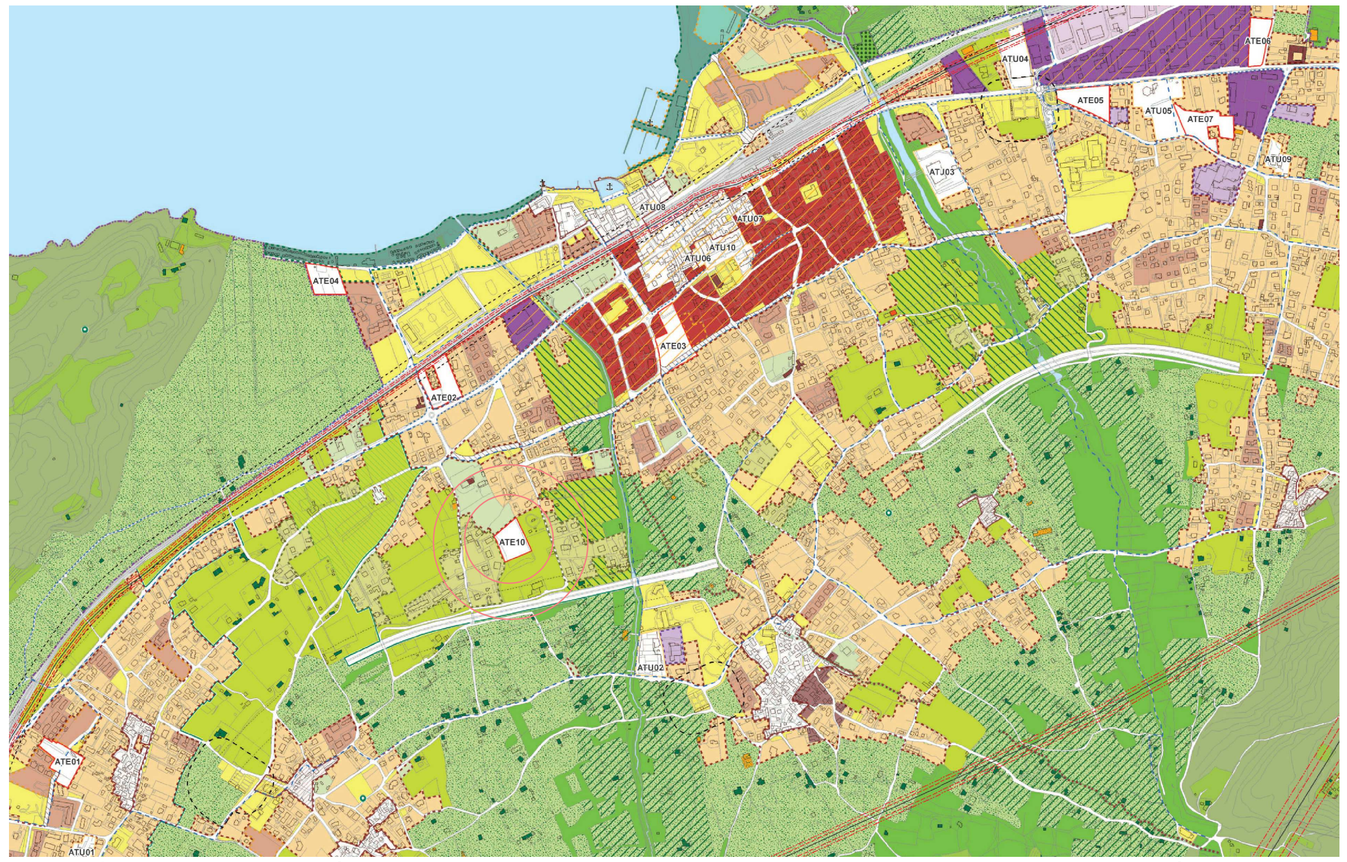


Inquadramento generale Scala 1:10000

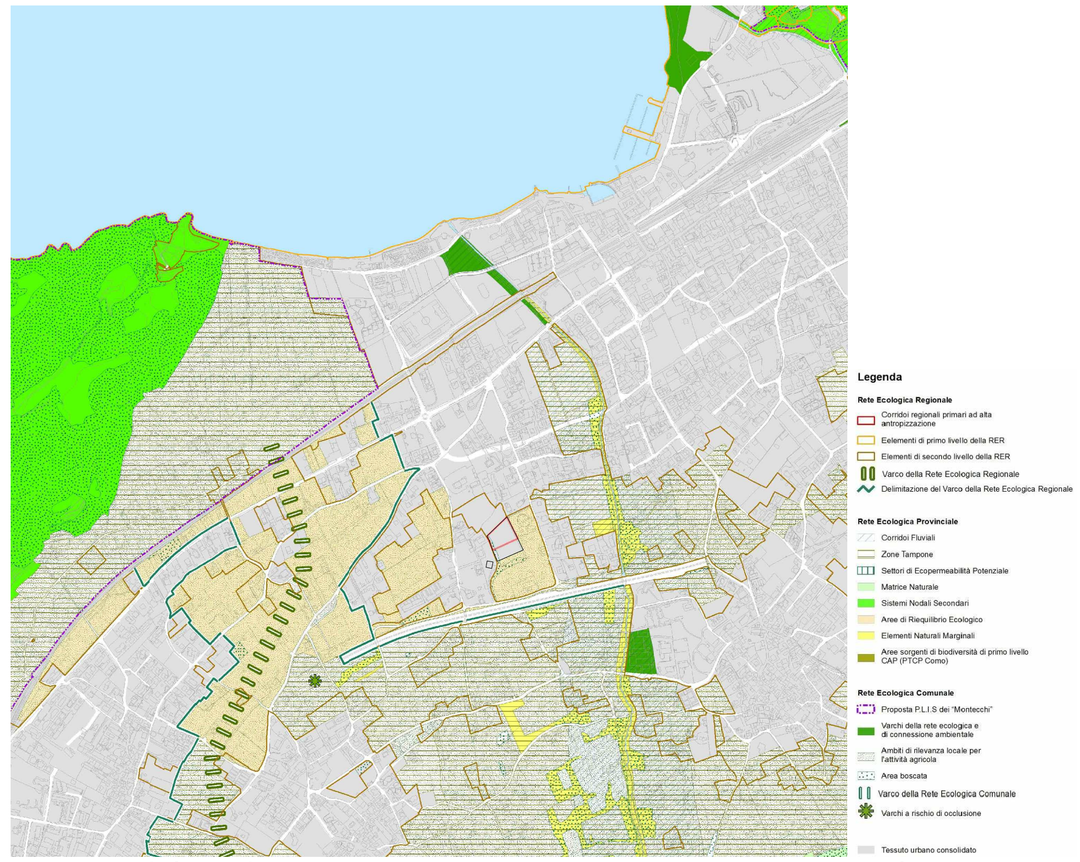


Sistema del verde Scala 1:10000

LEGENDA

- LIMITE "ATE 10" - part 18801 - part 18804 (3061 mq) comparto A
  - part 18802 - part 18805 (1987 mq) comparto B
  3601 mq + 1987 mq = **5588 mq - ST TOTALE "ATE 10"**
- Aree in cessione - part 21108 (2379 mq)
- Aree non piu in cessione - part 21783 (416 mq)
- Aree non piu in cessione - part 12356 (1090 mq)

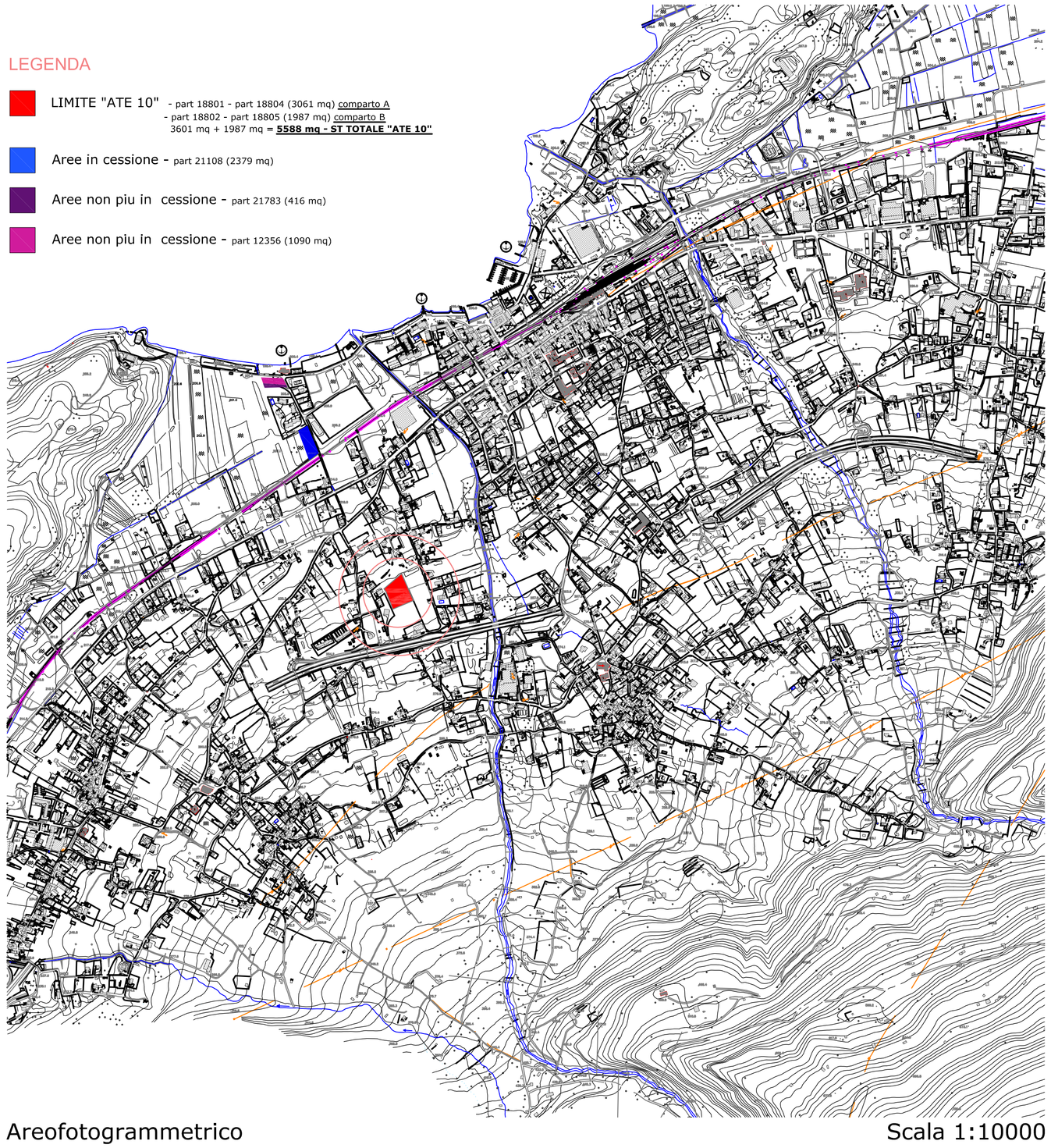

Areofotogrammetrico Scala 1:10000

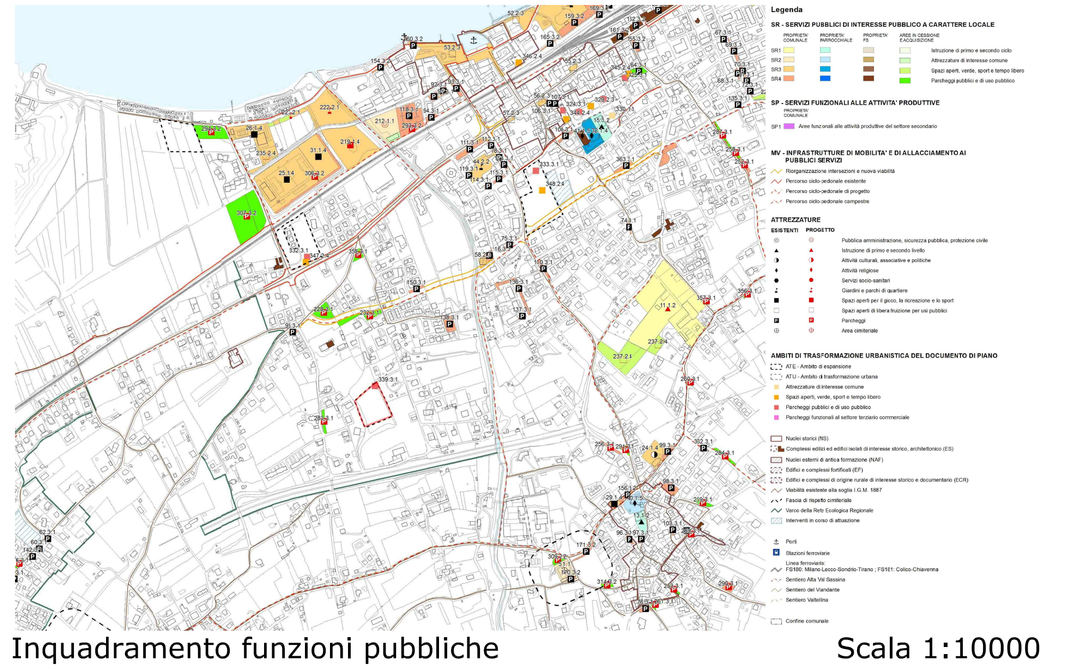


Inquadramento funzioni pubbliche Scala 1:10000

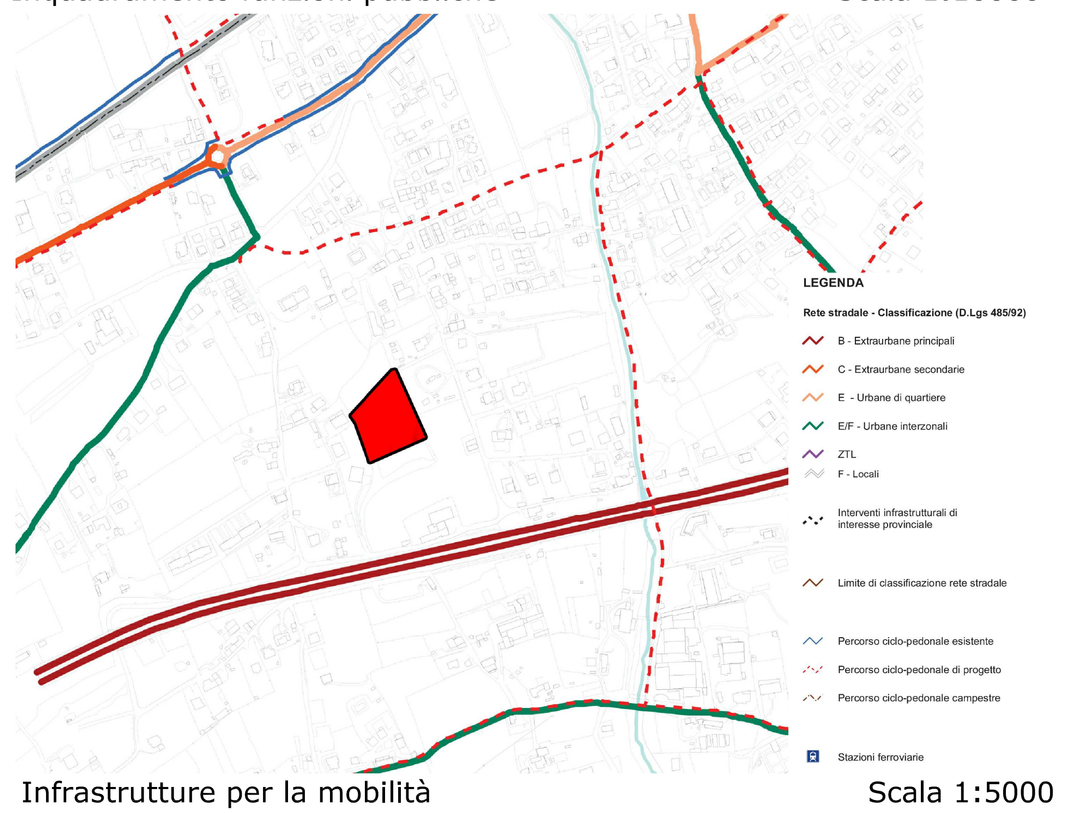


Infrastrutture per la mobilità Scala 1:5000

NUMAX
ARCHITETTURA & DESIGN
STUDIO DI ARCHITETTURA
Dott. Arch. Massimiliano Nutricati
Largo S. Giorgio, 14 23823 Colico Tel. 0341940393 Fax 0341930530
info@numax.eu

# COMUNE DI COLICO
## Provincia di Lecco

AMBITO DI TRASFORMAZIONE ESTERNA
ATE 10

**Piano attuativo "ATE 10"**
**Comparto A**
**Via Conti Alberti**

**OGGETTO:** *inquadramento territoriale*
- Inquadramento generale 1:10000
- Sistema del verde
- Funzioni pubbliche

| DATA | Comm. Num. | SCALA |
|---|---|---|
| | | 1:10000 |
| **IL COMMITTENTE** | **IL TECNICO** | **TAV. N.** |
| Bettiga Dino<br>Bettiga Fabio<br>Bettiga Gabriella | | 01 |